














HOLIDAY PARADE ROAD CLOSURE MAP

EVENT DATE: DECEMBER 1, 2024 AT 5:00 PM
EVENT LOCATION: VILLAGE OF ARROYO GRANDE

- ROAD CLOSURE TIMES:**
- **OLOHAN ALLEY: 12:00 PM - 8:00 PM**
 - **ALL OTHER LOCATIONS: 3:00 PM - 8:00 PM**

THIS MAP SHOWS ROAD CLOSURES, DETOUR ROUTES, PARADE ROUTES, AND LOCATIONS OF EQUIPMENT NEEDED FOR THE 2023 ARROYO GRANDE HOLIDAY PARADE. WATER BARRICADES AND CONES ARE LABELED WITH THE TOTAL NUMBER NEEDED AT EACH LOCATION.

ATTACHMENT 2

-  PARADE ROUTE
-  PARADE STAGING
-  DETOUR ROUTE
-  ROAD CLOSURE
-  TRAFFIC CONES - 82
-  WATER BARRICADES - 57
-  NO PARKING 12/01 1200 HRS - 2100 HRS
-  NO PARKING 12/01 1500 HRS - 2100 HRS
-  DETOUR LEFT - 3
-  DETOUR RIGHT - 2
-  ROAD CLOSED TO THROUGH TRAFFIC - 6
-  ROAD CLOSED - 5
-  SIGN BOARD TRAILER - 1

